

Education



Traffic and tourism

Culture and sport | Health



Interesting facts from A to Z

Current and detailed information about
Potsdam by numbers

Annual Statistical Report 2014
published in September 2015



State Capital
Potsdam

Department of Statistics
and Elections

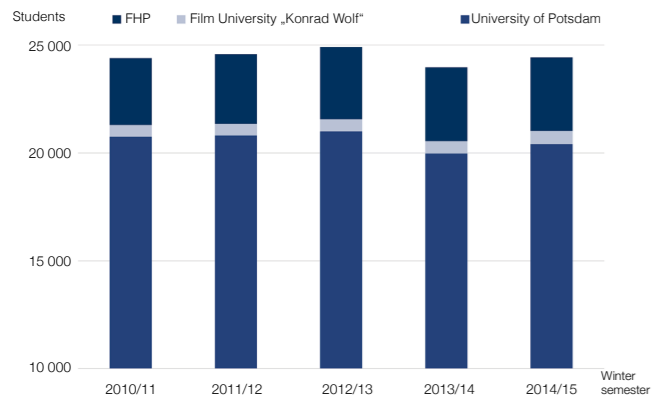
Child day care facilities and schools in school year 2014/2015

Child day care facilities	132
Places	15 858
Primary schools (class level 1-4/6)	28
Secondary schools (class level 1-10)	4
Comprehensive schools (class level 1-13, A-level)	9
Grammar schools (class level 5-13, A-level)	9
Special education schools (class level 1-10)	5
Pupils total	20 185
Teaching staff in general education schools	1 815

Students at universities and technical colleges in winter semester 2014/2015

University of Potsdam	20 411
University of Applied Sciences, Potsdam (FHP)	3 404
Film University "Konrad Wolf" (HFF)	617
Technical College for Sports & Management	150
Students total	24 582

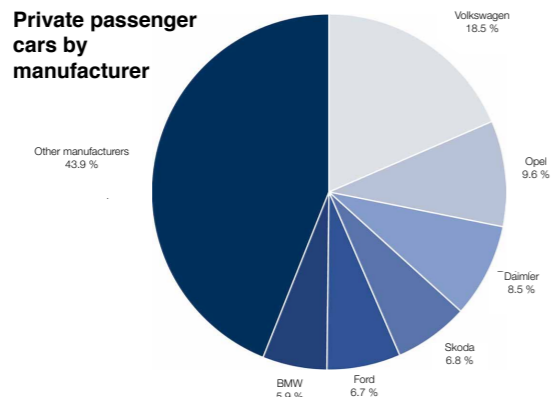
Students at selected universities in winter semesters 2010/2011 to 2014/2015



Vehicles and owners

Motor vehicles	87 460
of which passenger cars	67 874
Passenger cars per 1 000 inhabitants	414.7
Average age of private passenger cars in years	9.6
Average age of owners of private passenger cars in years	50.5

Private passenger cars by manufacturer



Accommodation, guests and overnight stays

Accommodations	52
Beds	5 439
Average bed occupancy rate in %	49.9
Guests	437 370
of which	
from Europe in %	98.0
from Germany in %	89.2
from America in %	0.8
Overnight stays	1 035 804
of which	
from foreign countries in %	10.9
Average length of stay in days	2.4

Selected cultural institutions and sights

Institution	Events	Visitors
Filmpark Babelsberg		350 000
Sanssouci Palace		343 831
Cecilienhof Palace		153 747
New Palace		148 750
Potsdam Biosphere		148 269
Nikolai Concert Hall	258	116 316
Hans Otto Theatre	644	108 786
Family and youth cultural centre Lindenpark	1 776	65 588
Museum of Natural Science Potsdam	171	47 958
Potsdam Museum	260	31 000
Palaces by night event	1	26 000
Cabaret Obelisk	296	25 483
Potsdam City and State Library	851	16 785
Music festival "Musikfestspiele Potsdam"	89	13 283

Cinemas

Cinema	Seats	Visitors	Screenings
UCI Cinema	2 103	389 577	9 489
Thalia Cinema Babelsberg	709	152 156	5 867
Filmmuseum Potsdam	144	4 667	177

Sports clubs and facilities

Sports clubs	154
Members	27 572
Gyms	66
Sporting grounds	53
Public swimming pools	5

Medical Care

Physicians	568
of which general practitioners	117
Hospitals	5
Beds available	1 811

Abandoned animals	192
Asylum seekers	463
Bicycle accidents with personal injury	353
Bicycle thefts	1 927
Burials	99
Bus and tram stations	625
Certificates of eligibility to public housing (households)	4 696
Days below 0 °C	44
Days with precipitation	174
Dentists and orthodontists	119
Divorces	366
Dog owners	5 989
Dogs (registered)	6 242
Driving licences at 17-years-old	169
Duration of residency in Potsdam in years (average)	20.5
Employees of the city council	2 352
Fire engines	34
Fire fighting operations	2 731
Parking tickets with fines	128 778
Food inspections	1 712
Household rubbish per inhabitant and year in kg	176.2
Housing benefit recipients (households)	1 480
The Potsdam public transportation network in km	357.4
Life expectancy of men in years	78.7
Life expectancy of women in years	83.4
Marriages (2013)	838
Media stock of the city and state library	578 131
Minors	26 948
Municipal debts per inhabitant in Euro	504.71
Nationalities	145
Naturalisations	163
Net household income in Euro (average per month 2014)	1 850
Operations of the emergency medical service	19 867
Participants of courses at the adult education centre	6 480
Ph.D.'s	314
Pharmacies	42
Playgrounds	140
Single parents	5 240
Students of the public music school	2 488
Summer days (above 25 °C)	45
Traffic accidents	5 654
Usage of water per inhabitant and day in litres	113

14	Chapters
81	Topics
252	Charts
104	Coloured figures
20	Maps
on 306	Pages

Free PDF-download at
www.potsdam.de/statistik

Statistical information service:
Tel.: +49 (0) 331 289-1246
e-mail:
Statistik@Rathaus.Potsdam.de

Publisher:
State Capital Potsdam
The Lord Mayor
Department of Statistics and Elections
Friedrich-Ebert-Straße 79/81
14469 Potsdam

Contents: Department of Statistics and Elections
Layout: Department of Press and Communications
(V. Taschner)
Photographs: State Capital Potsdam
(U. Böttcher, M. Lüder, I. Meister, archives)

Potsdam, November 2015



Potsdam by numbers | 2014

A statistical view of the city

Geography | Climate



Land use | Districts

Twin towns | Political representation



Population

Economy and labour market



Construction and housing

Geographical position

13° 03' 46" east longitude, 52° 23' 49" north latitude

Elevations

City centre (Alter Markt, Obelisk): 33.5 m above sea level
Average elevation of the city: 38.0 m above sea level
Highest point (Kleiner Ravensberg): 114.0 m above sea level

Geographical size

North to south: 19.3 km / east to west: 18.9 km

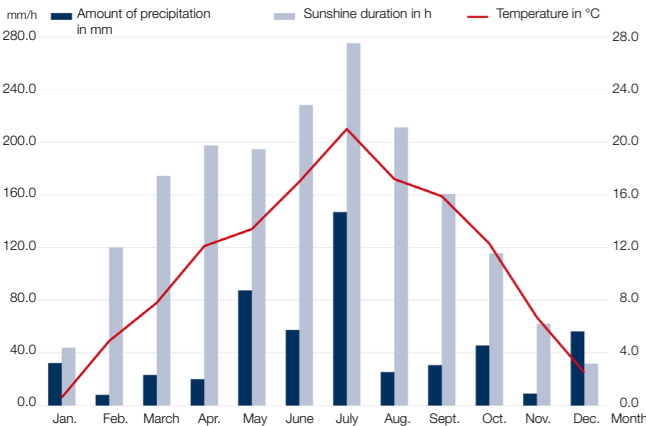
Meteorological data

Average temperature: 10.9 °C
Mean during interval 1961-1990: 8.7 °C

Duration of sunshine: 1 813 hours
Mean during interval 1961-1990: 1 687.5 hours

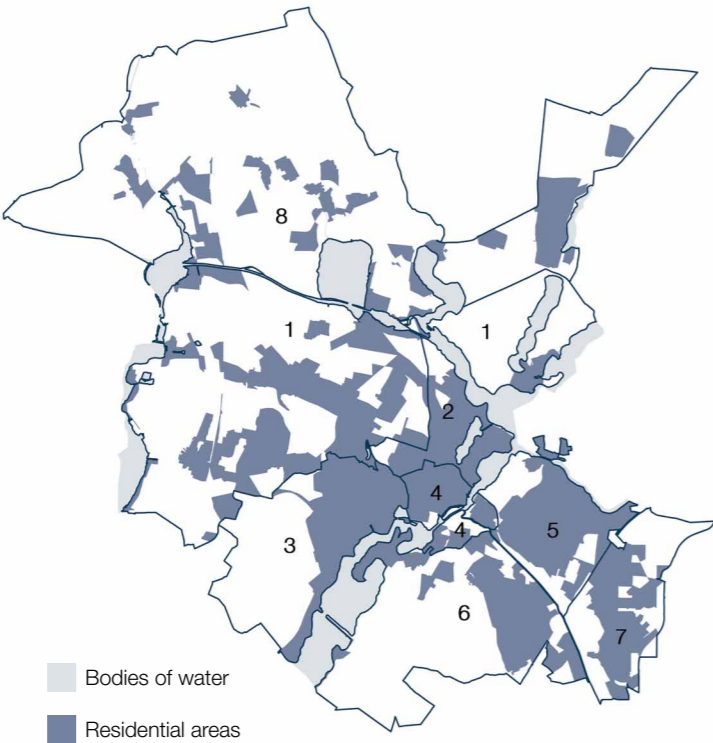
Amount of precipitation: 542 mm
Mean during interval 1961-1990: 586 mm

Monthly mean of precipitation, sunshine duration and temperatures



All data refers to the year 2014, respectively, up to 31.12. 2014, unless otherwise stated.

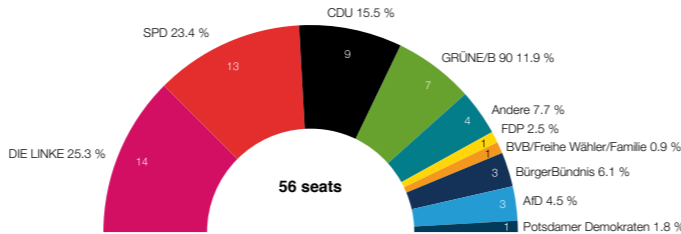
Total area of which	187.7 km²	District	Inhabitants
Settlement	23.1 %	1 Potsdam Nord	21 360
Traffic	7.5 %	2 Nördliche Vorstädte	9 889
Vegetation	58.5 %	3 Westliche Vorstadt	19 111
Bodies of water	10.9 %	4 Innenstadt	20 399
		5 Babelsberg	23 342
		6 Potsdam Süd	29 419
		7 Potsdam Südost	28 484
		8 Nördliche Ortsteile	11 664



City	Country (province)	Since
Opole	Poland (voivodeship: Opolskie)	1973
Bobigny	France (department: Seine-Saint-Denis)	1974
Jyväskylä	Finland (sub-region: Jyväskylä)	1985
Bonn	Germany (state: North Rhine-Westphalia)	1988
Perugia	Italy (region: Umbria)	1990
Sioux Falls	USA (state: South Dakota)	1990
Lucerne	Switzerland (canton: Lucerne)	2002

Local elections 2014, distribution of seats in city council:

Voter turnout: 48.9 %

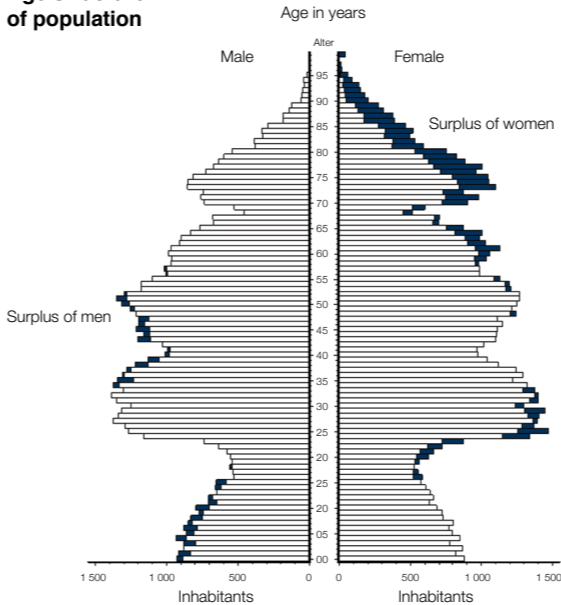


Lord Mayor: Jann Jakobs (SPD)
Mayor: Burkhard Exner (SPD)

Deputies:
Dr. Iris Jana Magdowski (CDU)
Elona Müller-Preinesberger (non-party)
Matthias Klipp (GRÜNE/B 90)

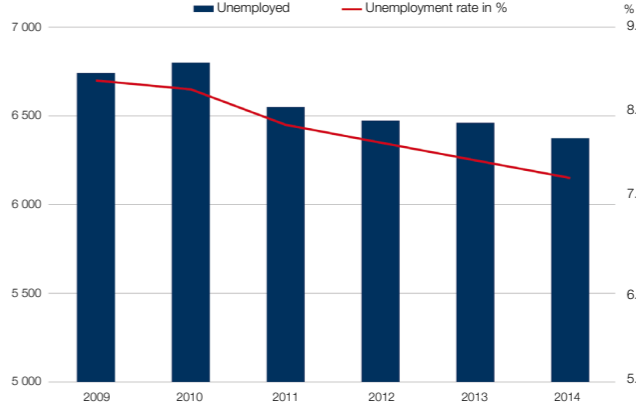
	2009	2014	+/-
Inhabitants with primary residence	153 117	163 668	10 551
of which foreign origin	6 567	8 617	2 050
Percentage of foreigners	4.3	5.3	1.0
Inhabitants with secondary residence	6 334	6 007	-327
Population density per km²	818	873	55
Average age in years	42.0	42.6	0.6
Households	86 663	92 691	6 028
of which have children under 18	14 912	17 590	2 678
Live births	1 635	1 853	218
Deaths	1 341	1 543	202
Immigration	10 101	10 815	714
Emigration	8 962	8 698	-264
Inner-city migration	11 642	11 100	-542

Age structure of population



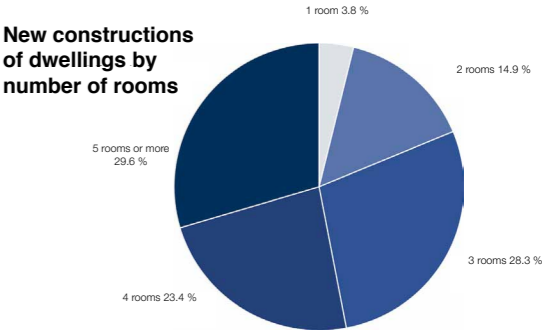
	2009	2014	+/-
Number of business enterprises	11 720	13 080	1 360
Business registrations	1 842	1 504	-338
Business deregistrations	1 432	1 164	-268
Insolvency proceedings	378	324	-54
Employees liable for social security in the workplace	74 616	78 718	4 102
of which employed in these fields (in %)			
Agriculture and forestry and fishery	0.2	0.1	-0.1
Industry	7.0	7.6	0.6
Trade, hotels/restaurants and transport	16.2	16.8	0.6
Other services	76.7	75.6	-1.1
Incoming commuters	44 036	44 598	562
Outgoing commuters	27 320	30 359	3 039
Unemployed	6 743	6 375	-368
of which under 25 years old	765	455	-310
over 55 years old	884	1 163	279
Unemployment rate in %	8.4	7.3	-1.1

Unemployed and unemployment rate 2009 to 2014



Buildings completed	432
of which new constructions	340
of which residential buildings	315
Average completion time in years	1.6
Dwellings completed	1 083
of which new constructions	1 047

New constructions of dwellings by number of rooms



Building stock	19 573
Housing stock	86 647
Rooms per dwelling	2.8
Inhabitants per dwelling	1.9
Floor space per inhabitant in m²	36.7

Dwellings by type of owner

